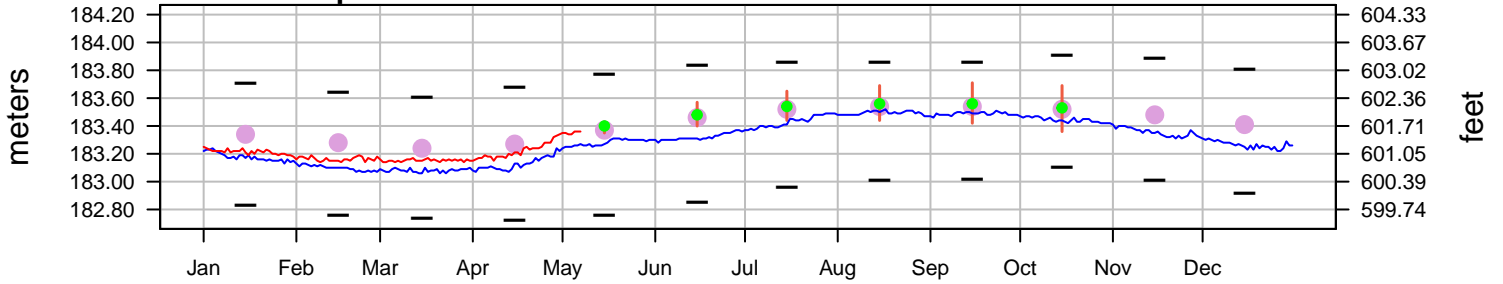




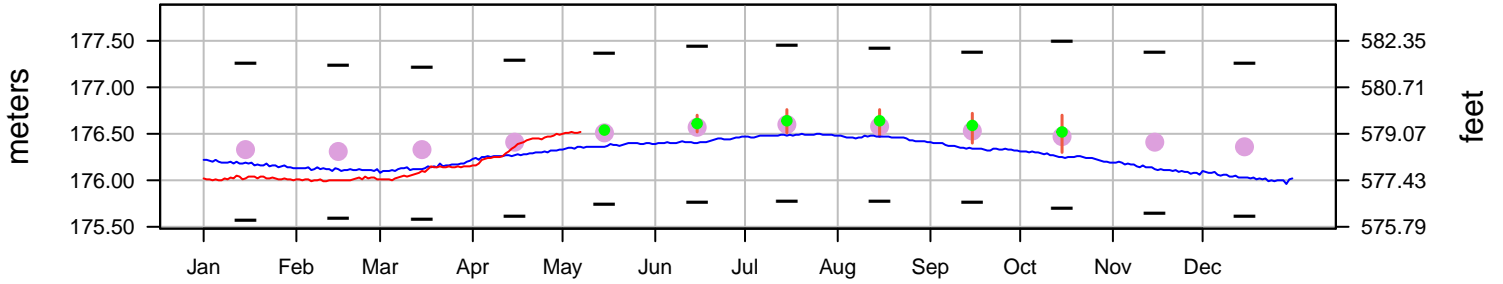
# Daily Great Lakes Water Levels

- 2026
- 2025
- Coordinated Forecast
- LTA Monthly Mean
- Record High/Low Monthly Mean

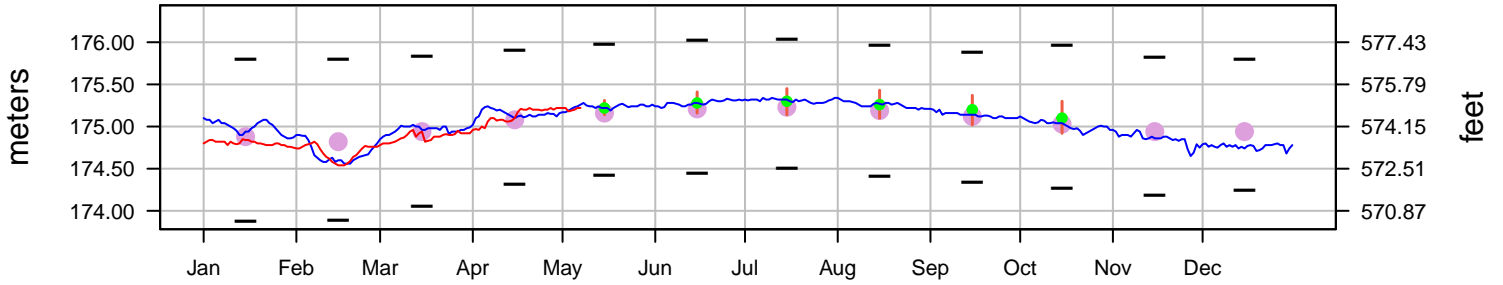
## Lake Superior



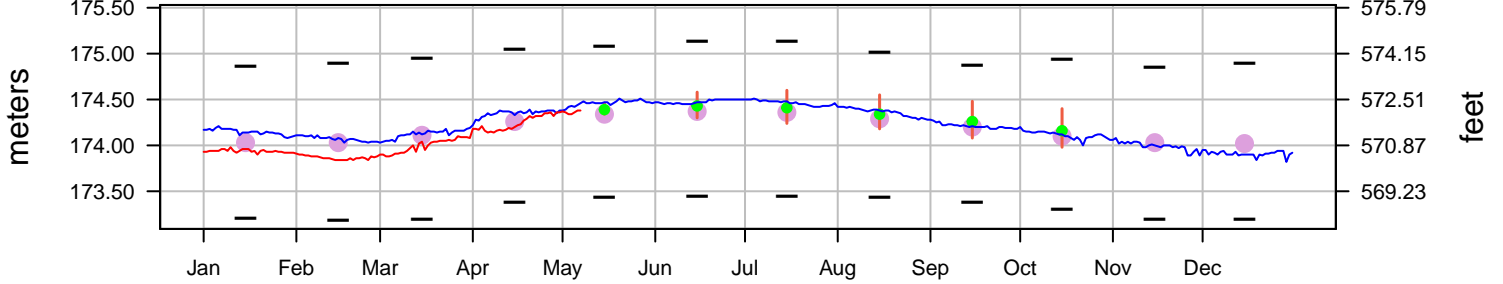
## Lake Mich–Huron



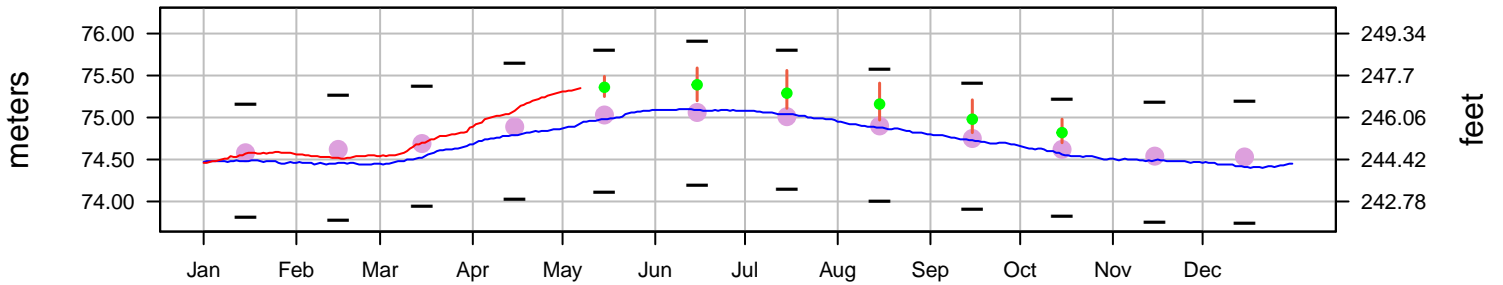
## Lake St. Clair



## Lake Erie



## Lake Ontario



Lakewide average levels are based on a network of water level gages located around the lakes.

LTA and record levels are computed from a period of record of 1918 to 2024

Elevations are referenced to the International Great Lakes Datum (1985).

Updated 2026-05-08